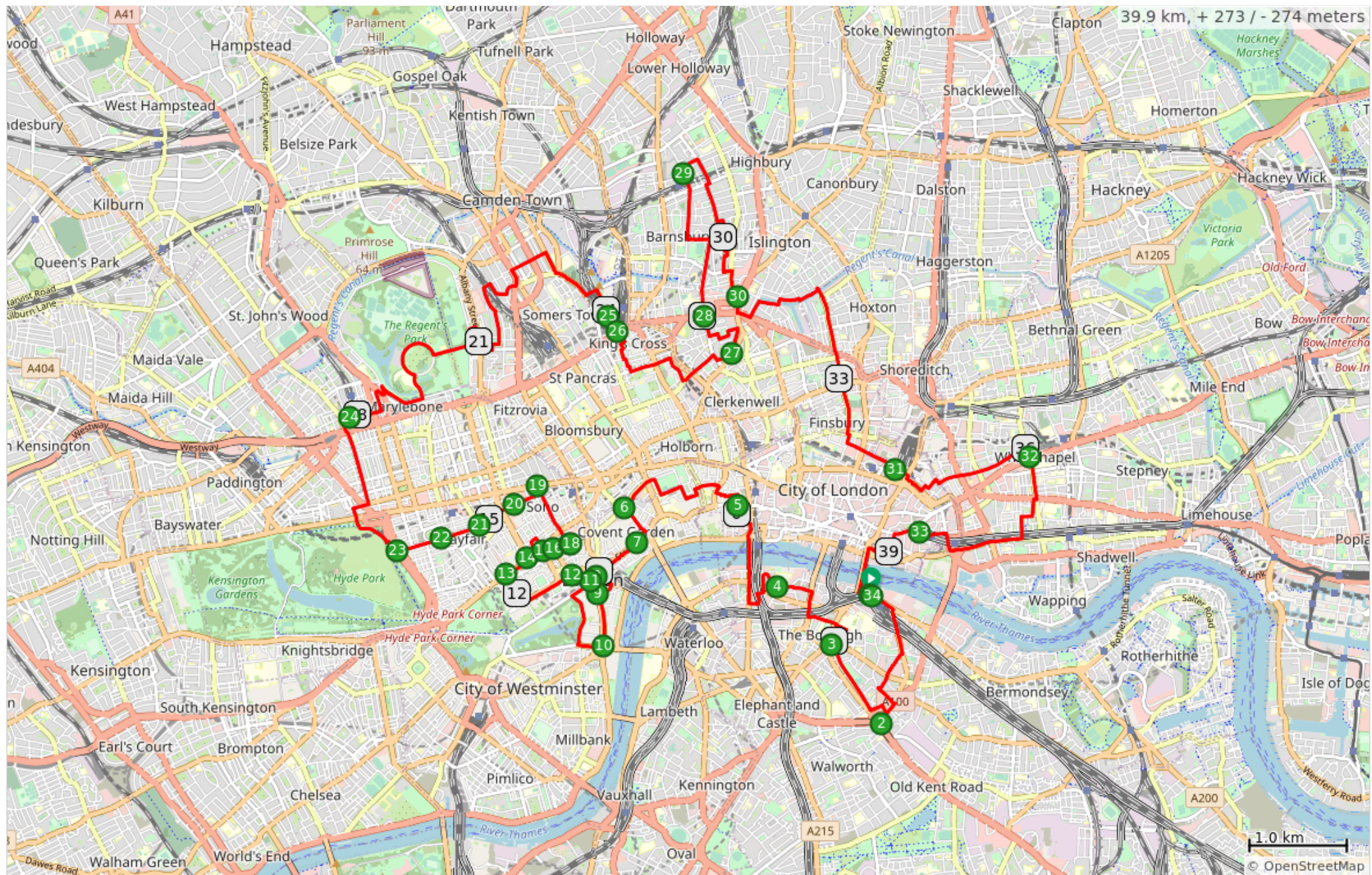
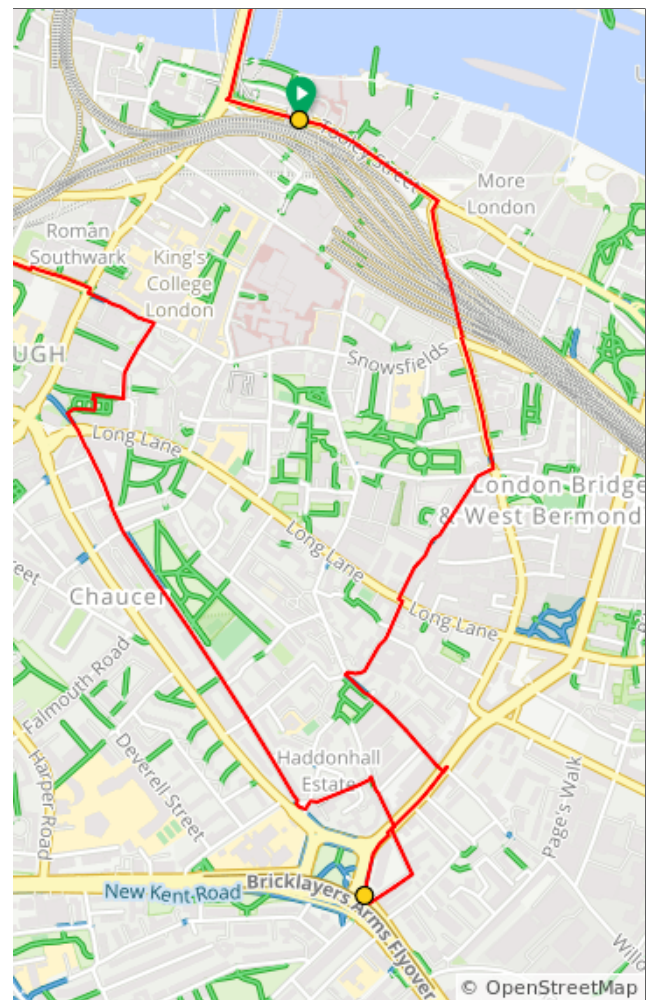


HR-Monopoly



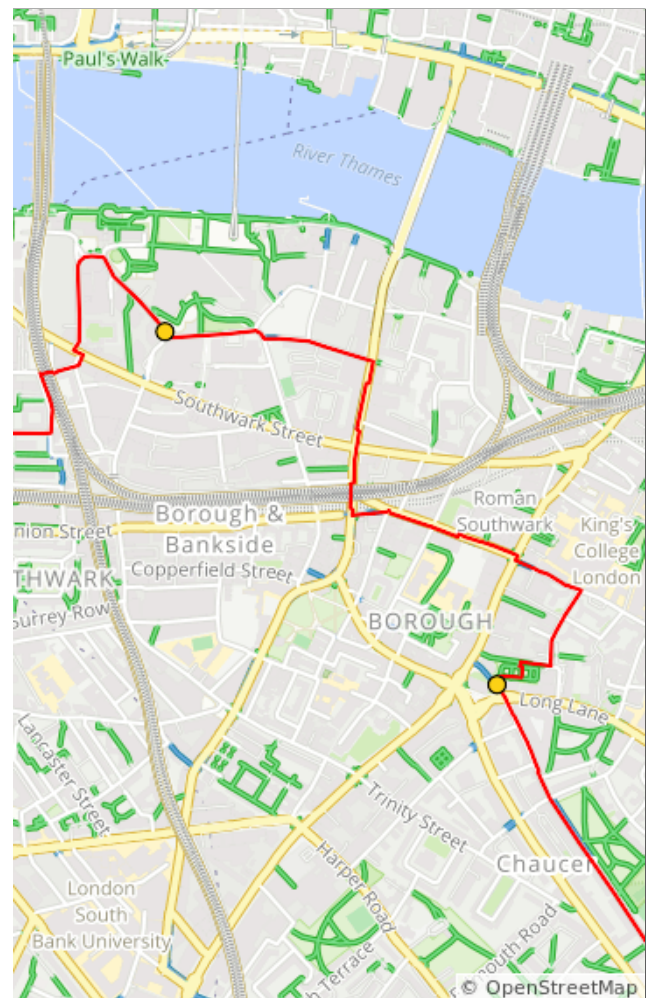
HR-Monopoly

Num	Dist	Note	Next
1.	0.0	Start of route	1.7
2.	1.7	OKR	1.2



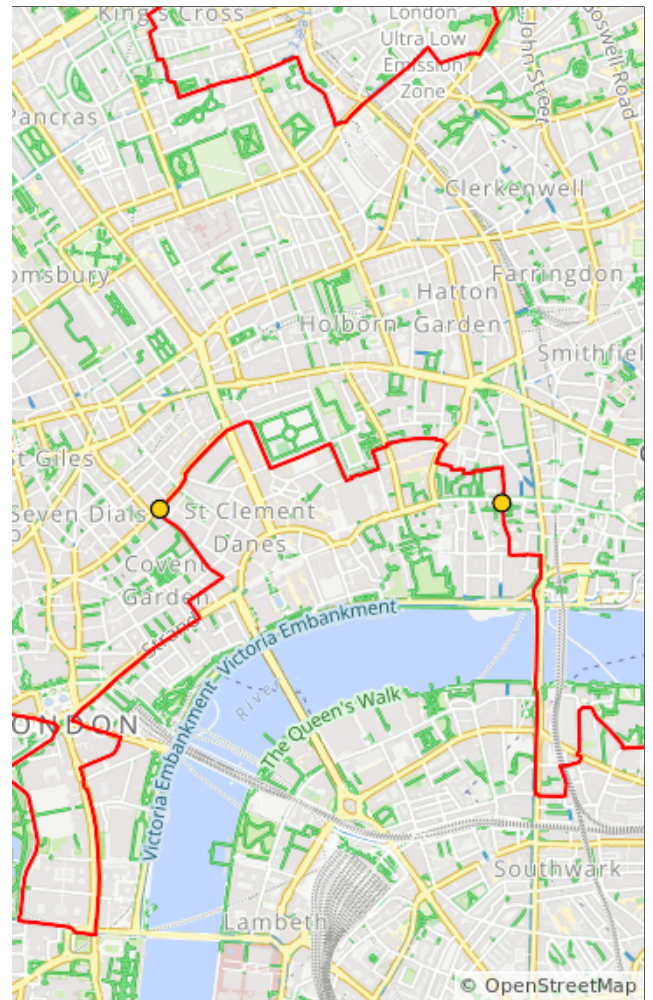
1.7 kilometers. +2/-17 meters

Num	Dist	Note	Next
3.	2.9	Gaol	1.4
4.	4.3	Electric	1.8



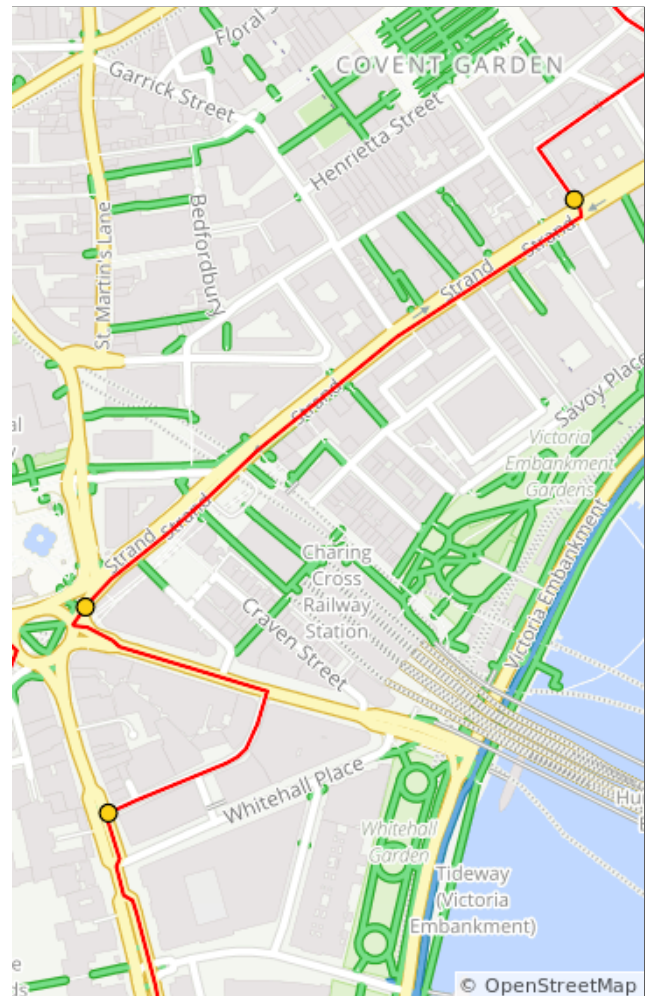
2.6 kilometers. +8/-7 meters

Num	Dist	Note	Next
5.	6.1	Fleet Street	1.9
6.	8.0	Bow Street	0.5



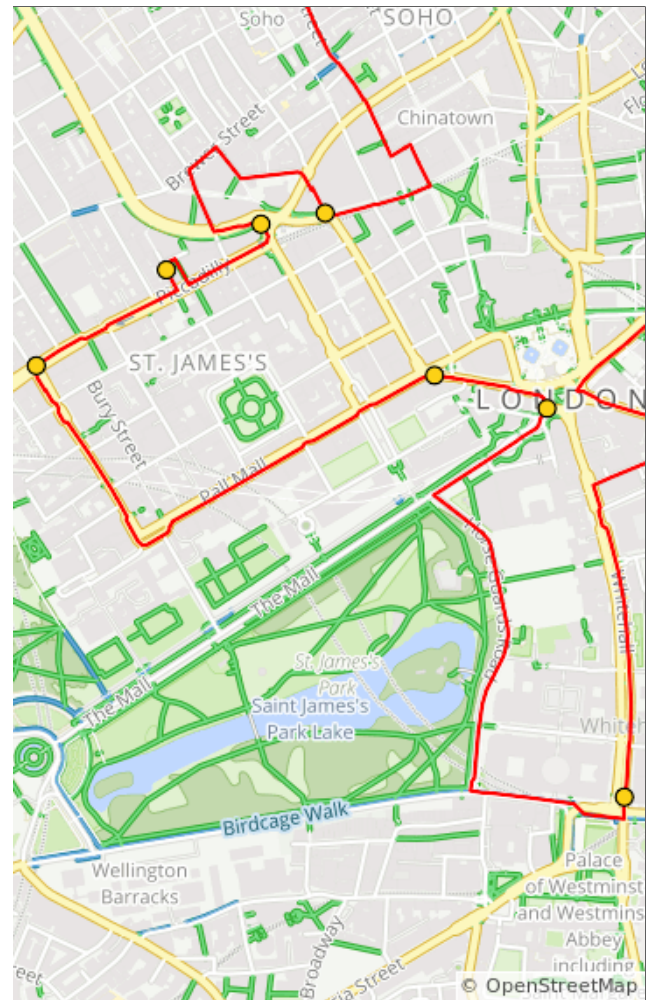
3.7 kilometers. +13/-11 meters

Num	Dist	Note	Next
7.	8.5	Strand	0.6
8.	9.1	Northumberland Avenue	0.4
9.	9.4	Whitehall	0.5



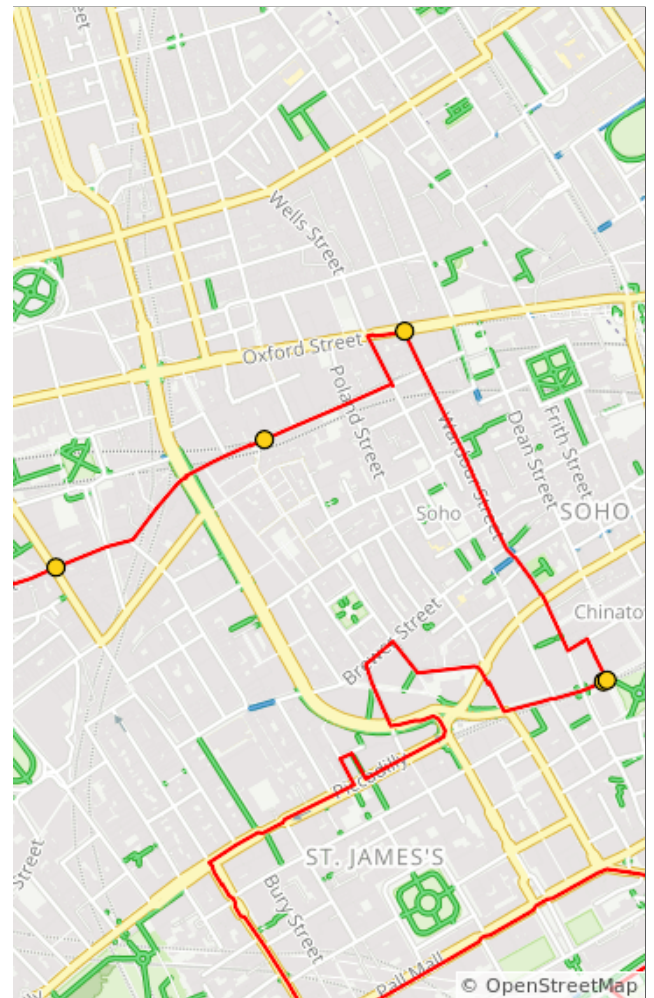
1.5 kilometers. +3/-12 meters

Num	Dist	Note	Next
10.	10.0	HMRC	1.1
11.	11.1	Trafalgar Square	0.2
12.	11.3	Pall Mall	1.0
13.	12.3	Piccadilly	0.3
14.	12.6	Vine St	0.3
15.	12.9	Regent Street	0.5
16.	13.4	Coventry Street	0.2



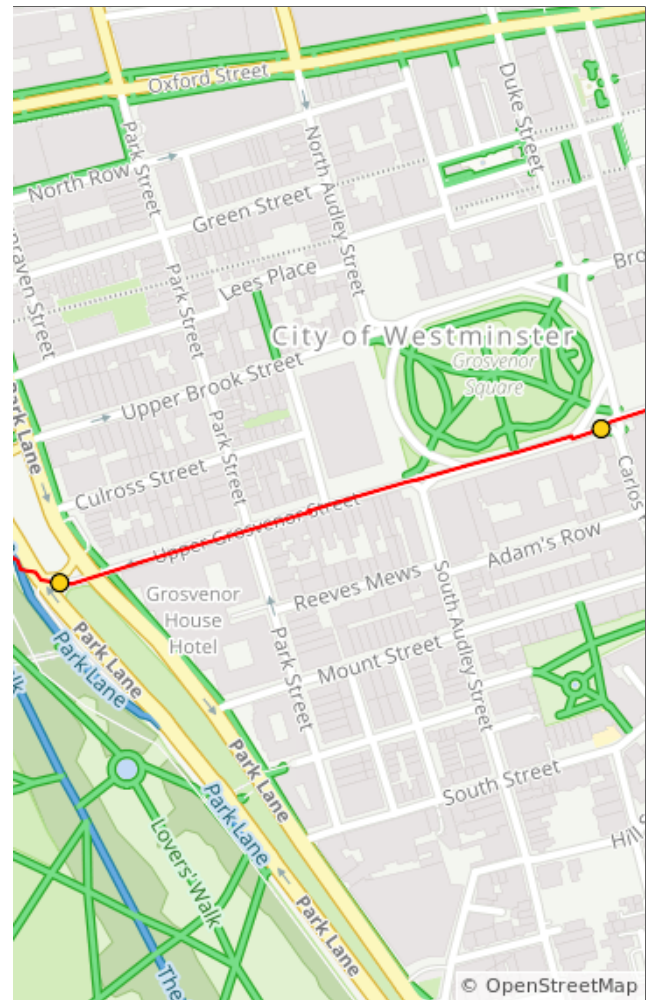
3.9 kilometers. +39/-18 meters

Num	Dist	Note	Next
17.	13.5	Leicester Square	0.0
18.	13.6	Leicester Square	0.7
19.	14.3	Oxford Street	0.4
20.	14.7	Gt Marlborough Street	0.4
21.	15.1	Bond Street	0.4



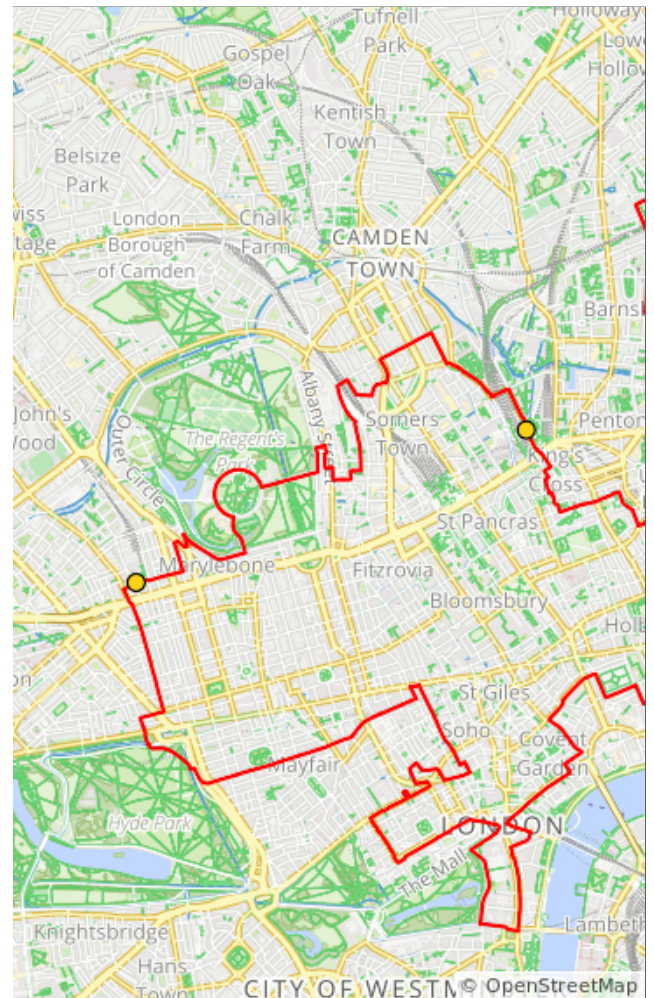
1.8 kilometers. +9/-9 meters

Num	Dist	Note	Next
22.	15.5	Mayfair	0.5
23.	16.0	Park Lane	1.9



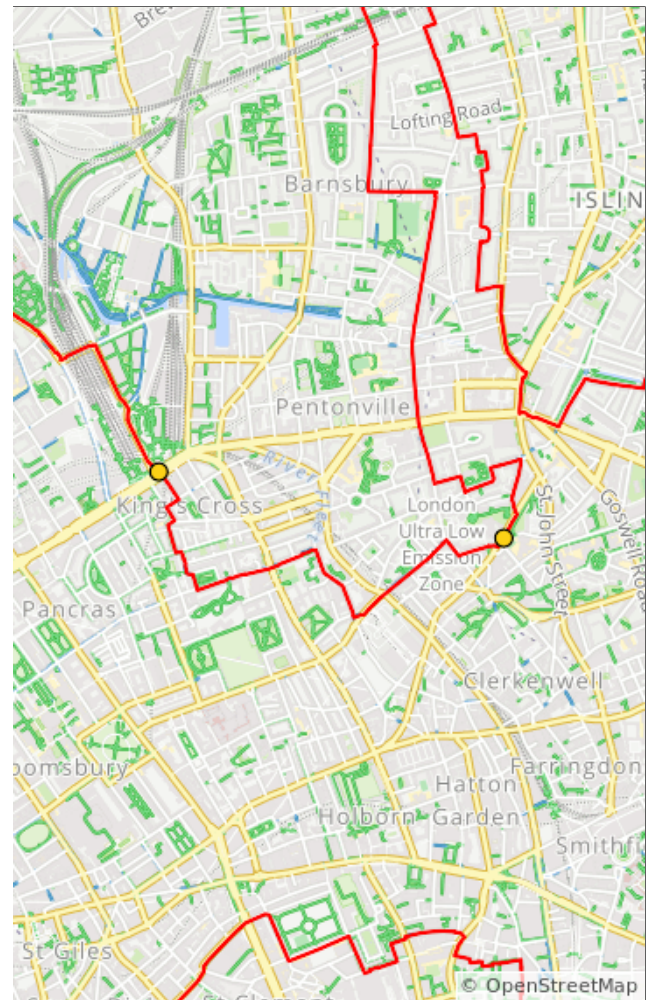
0.9 kilometers. +3/-2 meters

Num	Dist	Note	Next
24.	17.9	Marylebone Station	6.1
25.	24.0	King's Cross	0.2



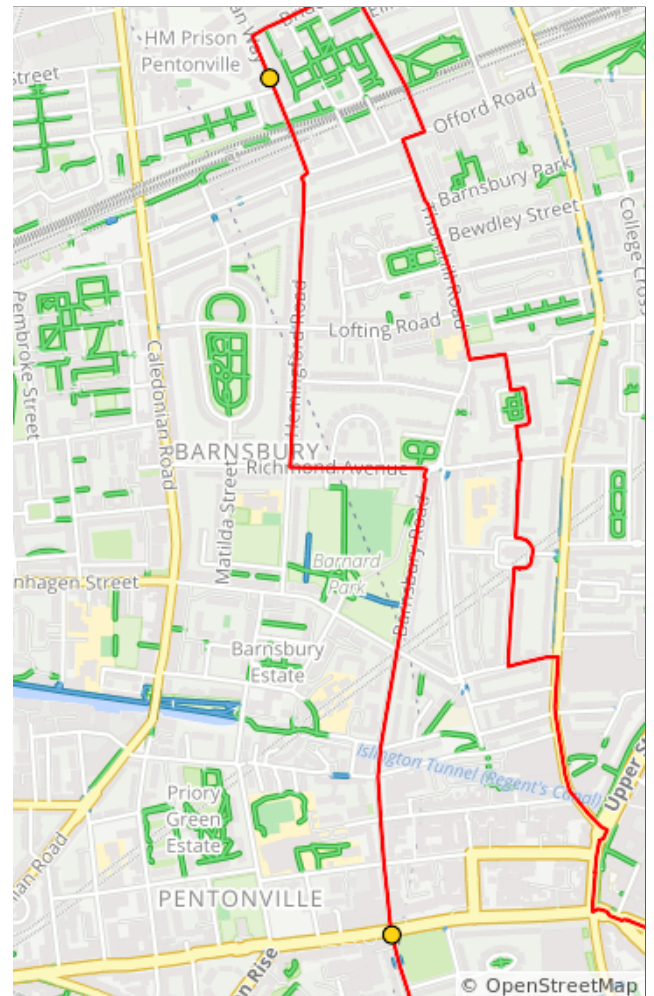
8.0 kilometers. +26/-47 meters

Num	Dist	Note	Next
26.	24.2	Euston Road	1.9
27.	26.1	Waterworks	0.9



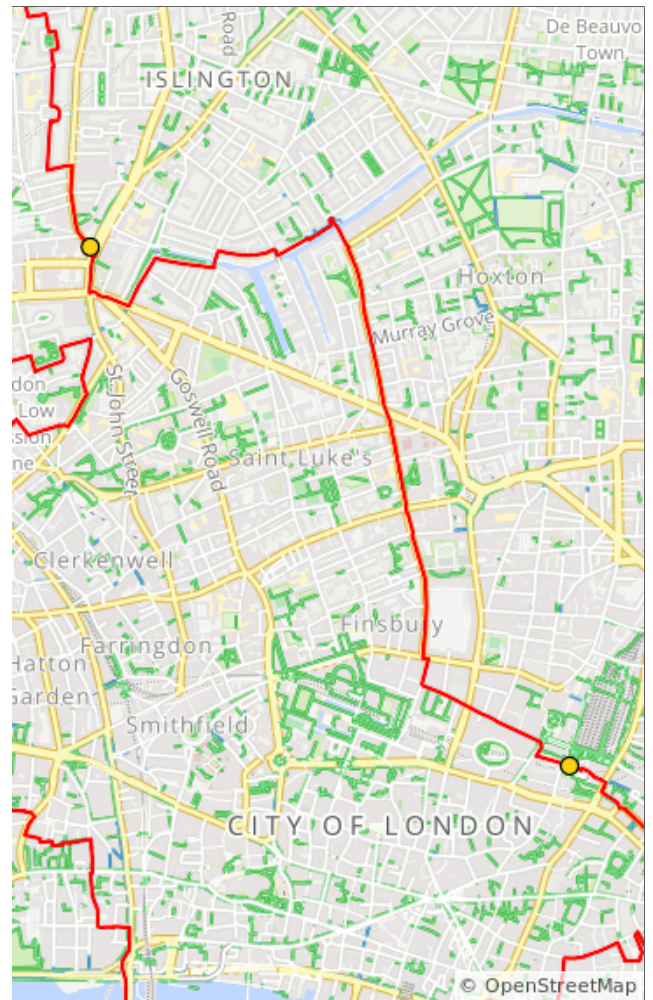
2.1 kilometers. +16/-9 meters

Num	Dist	Note	Next
28.	27.0	Pentonville Road	1.7
29.	28.7	HMP Pentonville	2.0



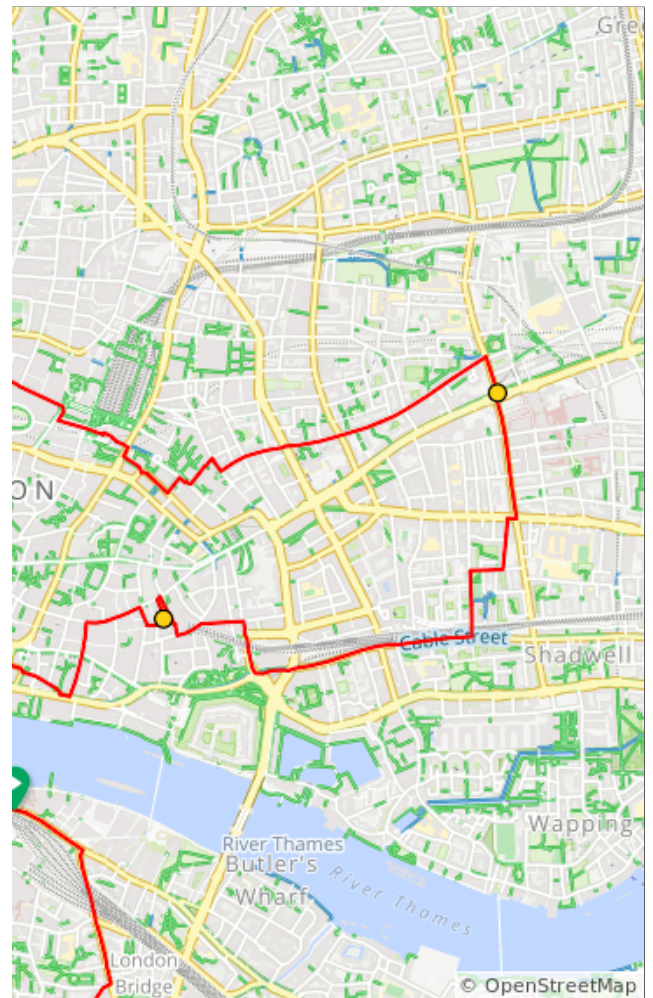
2.6 kilometers. +13/-10 meters

Num	Dist	Note	Next
30.	30.8	Angel	3.5
31.	34.3	Liverpool Street	1.8



5.6 kilometers. +22/-32 meters

Num	Dist	Note	Next
32.	36.1	Whitechapel Road	2.4
33.	38.5	Fenchurch St Station	1.5



4.2 kilometers. +26/-11 meters

Num	Dist	Note	Next
34.	39.9	End of route	0.0

1.5 kilometers. +0/-0 meters

